



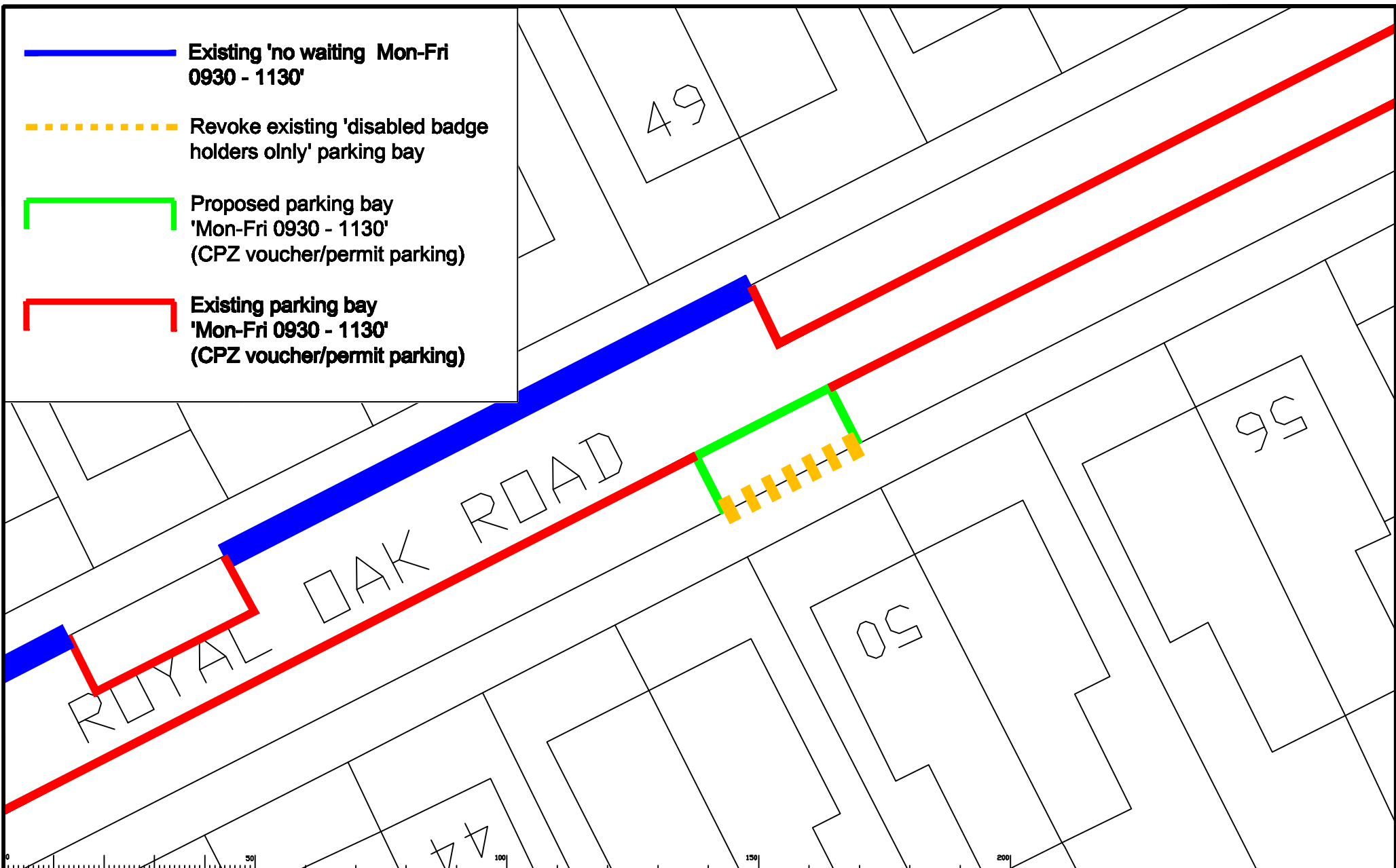



-  Existing 'no waiting Mon-Fri 0930 - 1130'
-  Revoke existing 'disabled badge holders only' parking bay
-  Proposed parking bay 'Mon-Fri 0930 - 1130' (CPZ voucher/permit parking)
-  Existing parking bay 'Mon-Fri 0930 - 1130' (CPZ voucher/permit parking)



Scale 1:200

Rev	Description	Drawn	Slp	Date	Checked	Slp	Date	Approved	Slp	Date

North Point




Based upon the Ordnance Survey mapping with permission of the Controller of Her Majesty's Stationery Office. Crown copyright. Unauthorised reproduction infringes Crown copyright and may lead to prosecution or civil proceedings. © Crown Copyright, 2009. Licence No. 100027830.

Checked by	JAR	Slp	JAR	Date	01/2/10
Checked by	RH	Slp	RH	Date	01/2/10
Approved by	RB	Slp	RB	Date	01/2/10

WOKING LOCAL COMMITTEE
3 FEBRUARY 2010

50 ROYAL OAK ROAD
WOKING - CENTRAL

SHEET 1 OF 1



SURREY
COUNTY COUNCIL
Sustainable Development
Unit of Transport
Roads and Highways

Project No.	3282
Contract No.	
Drawing No.	WK0210/21
Rev.	-
Classification	PRESENTATION